

Theology on the Web.org.uk

Making Biblical Scholarship Accessible

This document was supplied for free educational purposes. Unless it is in the public domain, it may not be sold for profit or hosted on a webserver without the permission of the copyright holder.

If you find it of help to you and would like to support the ministry of Theology on the Web, please consider using the links below:



Buy me a coffee

<https://www.buymeacoffee.com/theology>



PATREON

<https://patreon.com/theologyontheweb>

PayPal

<https://paypal.me/robbradshaw>

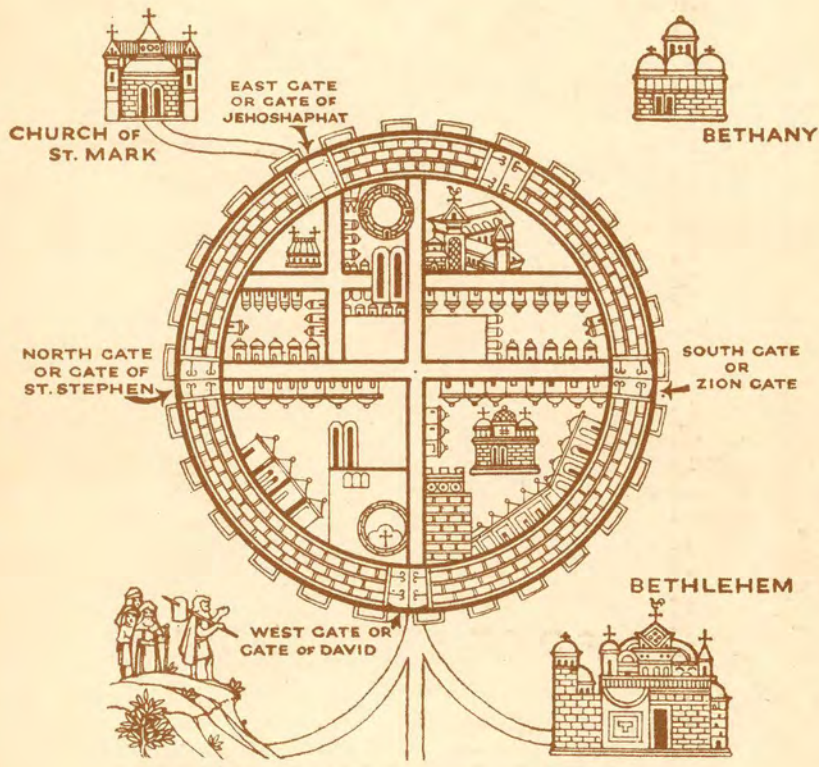
PHILIPS'
HANDY
SCRIPTURE
ATLAS

GEORGE PHILIP, F.R.G.S.

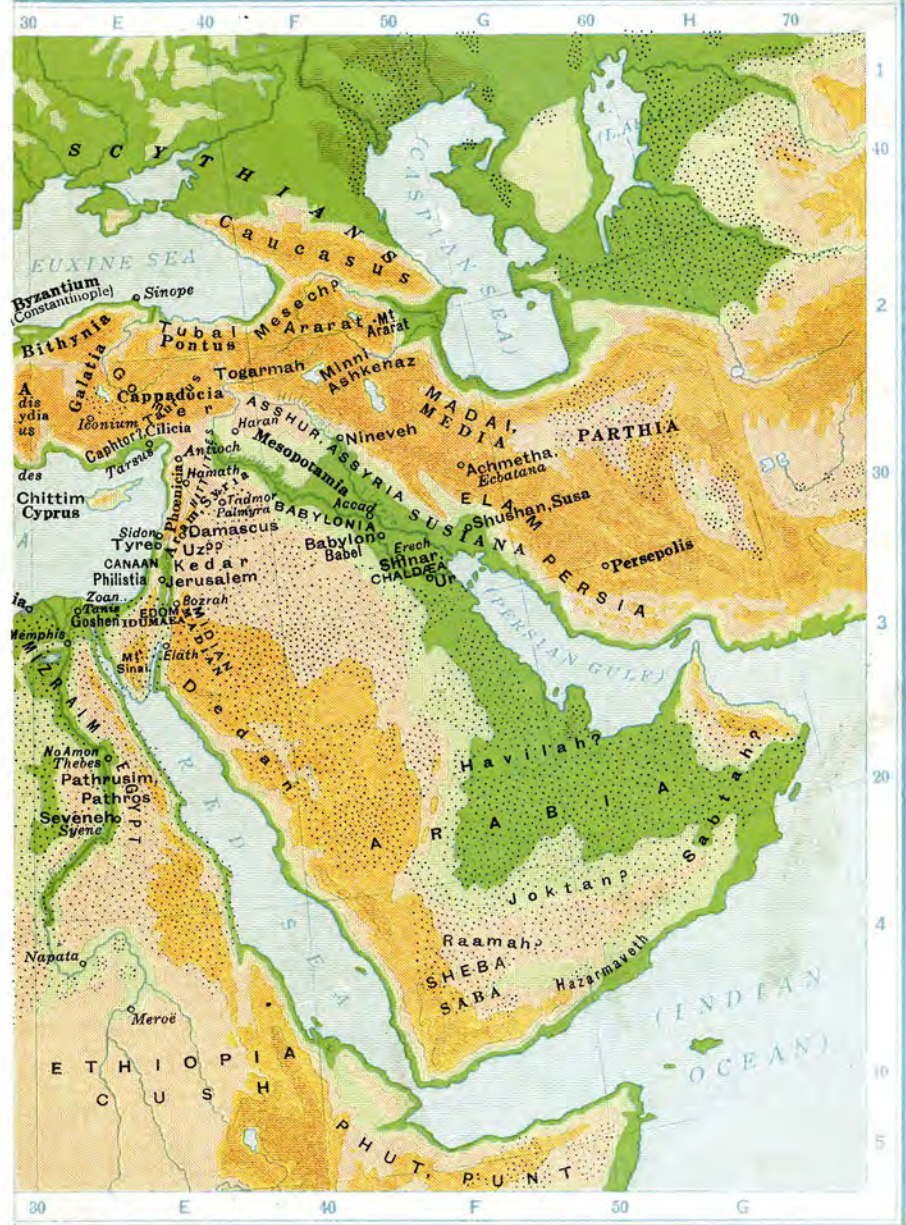
CONTENTS

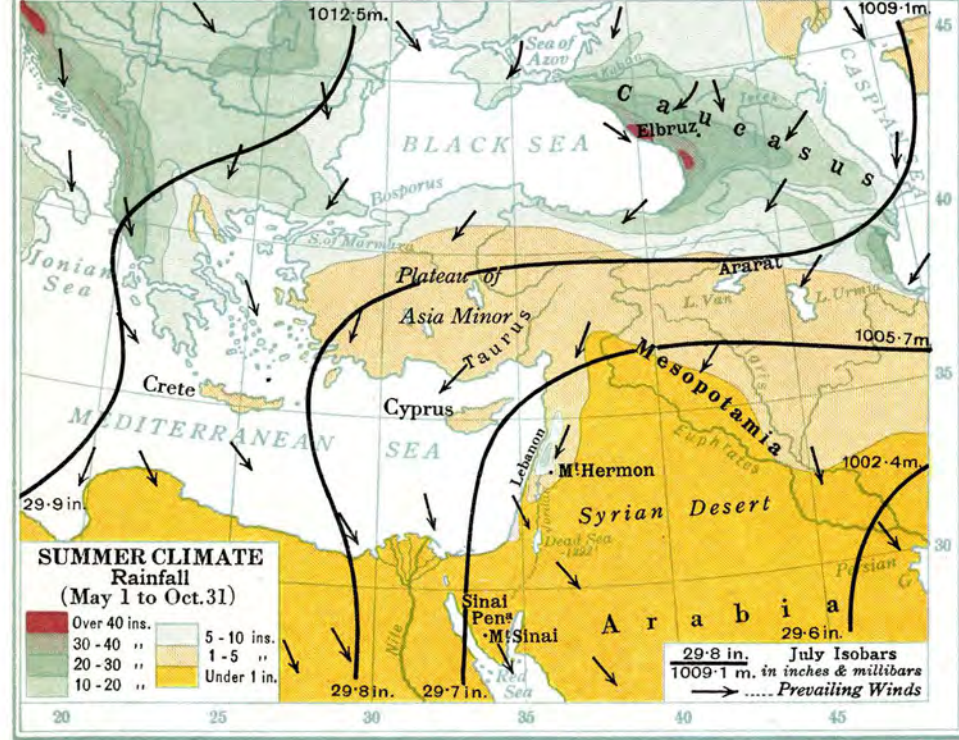
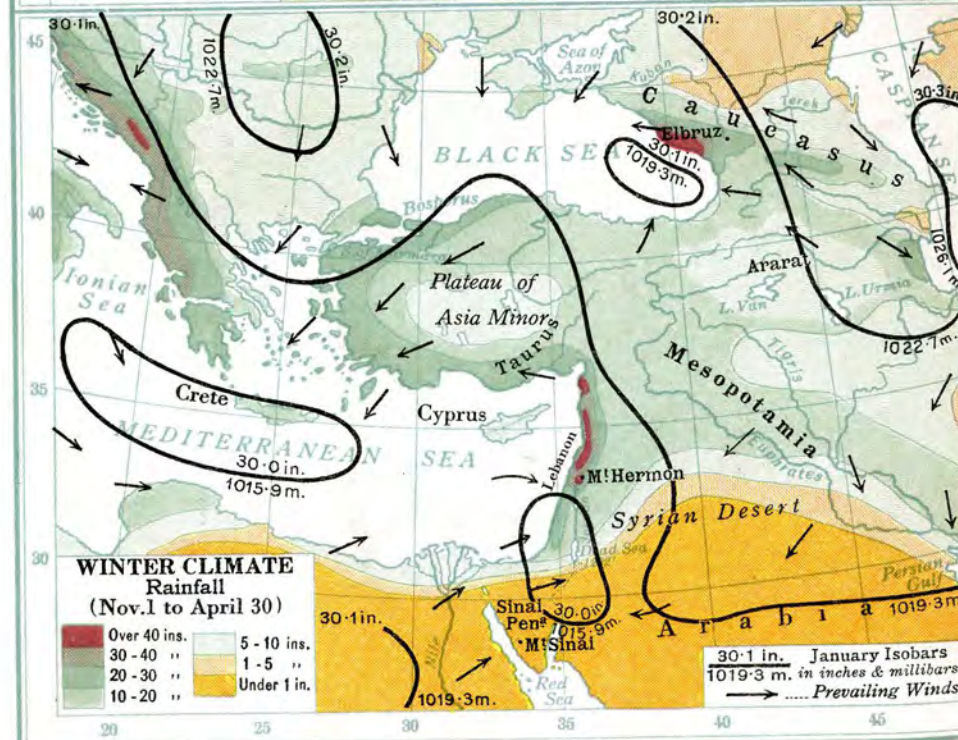
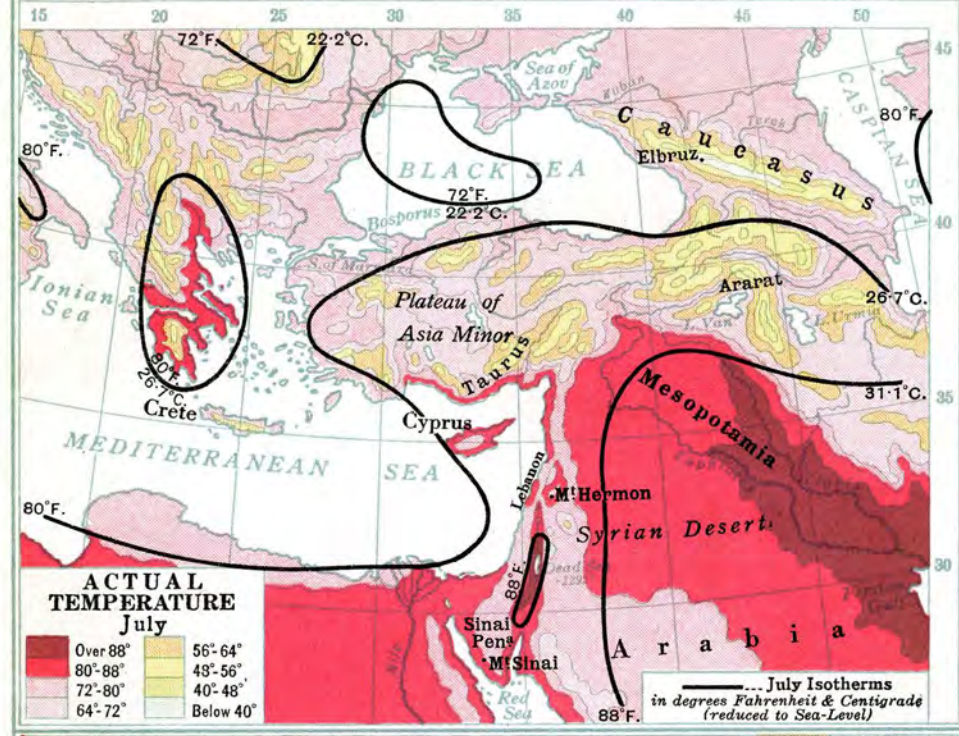
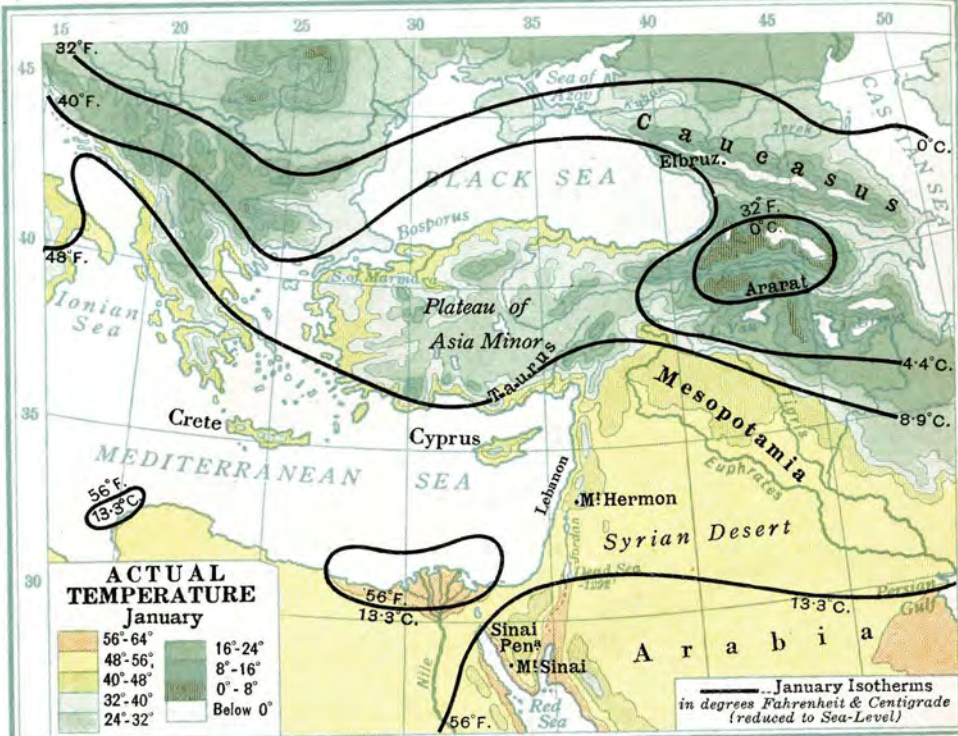
	PLATE
JERUSALEM from a XII Century Code	1
LANDS OF THE BIBLE: PHYSICAL, 1: 30,000,000	2-3
LANDS OF THE BIBLE: CLIMATE, 1: 25,000,000	4-5
LANDS OF THE BIBLE: VEGETATION, 1: 25,000,000. PALESTINE: GEOLOGY, CLIMATE AND VEGETATION, 1: 4,000,000	6-7
EGYPT AND THE SINAI PENINSULA, 1: 3,000,000. The Nile from Tell el Amarna to Meroe, 1: 10,000,000	8-9
THE HEBREW SETTLEMENT OF THE PROMISED LAND, illustrating Deuteronomy, Joshua and Judges, 1: 1,500,000	10-11
THE HEBREW KINGDOM IN THE TIME OF DAVID AND SOLOMON, illustrating I and II Samuel and I Kings, 1: 3,500,000. Jerusalem in the Time of David and Solomon. Solomon's Temple	12-13
KINGDOMS OF JUDAH AND ISRAEL FROM 850—586 B.C., illustrating I and II Kings and II Chronicles, 1: 1,500,000. Jerusalem in the Time of Nehemiah	14-15
ASSYRIAN AND BABYLONIAN EMPIRES, 1: 10,000,000. The Migration of Abraham, 1: 20,000,000	16-17
THE PERSIAN EMPIRE, illustrating Ezra, Nehemiah and the earlier Post-Exilic Writings, 1: 25,000,000. Palestine under Persian Rule, 538—331 B.C.	18-19
THE GREEK, SELEUCID AND PTOLEMAIC EMPIRES, illustrating the later Post-Exilic Writings, 1: 25,000,000. Seleucid Empire at the Death of Antiochus the Great, 187 B.C. Palestine under the Maccabees, 1: 3,000,000	20-21
THE HOLY LAND IN THE TIME OF CHRIST, 4 B.C.—30 A.D., 1: 1,500,000. Jerusalem before 70 A.D. Temple of Herod	22-23
THE JOURNEYS OF CHRIST: EARLY JOURNEYINGS; FIRST JUDÆAN MINISTRY; GALILEAN MINISTRY; PERÆAN AND SECOND JUDÆAN MINISTRY, 1: 1,500,000	24-25
JOURNEYS OF ST. PAUL, illustrating the Acts and Epistles, 1: 15,000,000	26
ROMAN EMPIRE FROM THE BIRTH OF CHRIST TO 395 A.D., illustrating the Growth of the Early Christian Church, 1: 30,000,000	27
THE HOLY LAND: PHYSICAL, showing Ancient Sites and their Modern Identifications, 1: 824,000. Modern Jerusalem	28-31
THE ENVIRONS OF JERUSALEM: PHYSICAL, 1: 168,500	32

Ann Gjerney

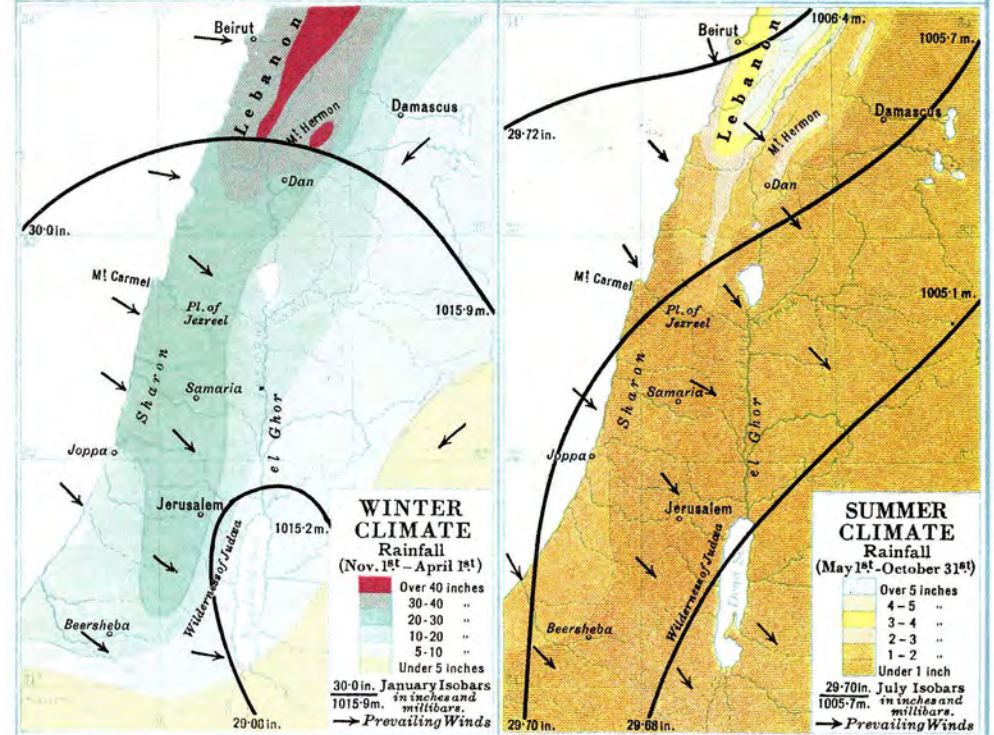
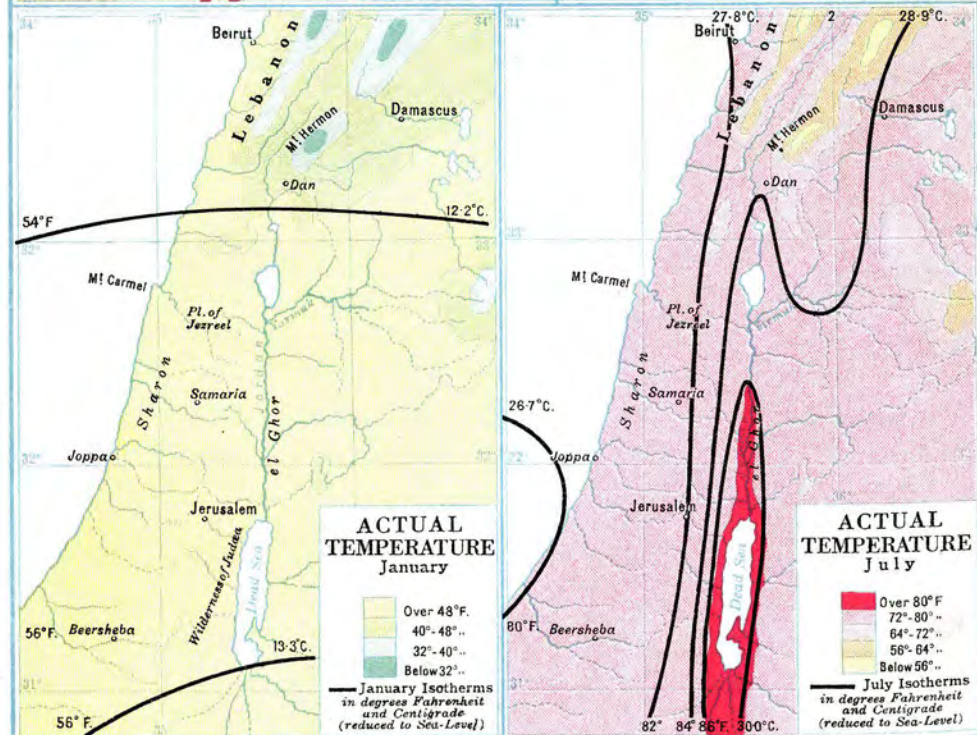
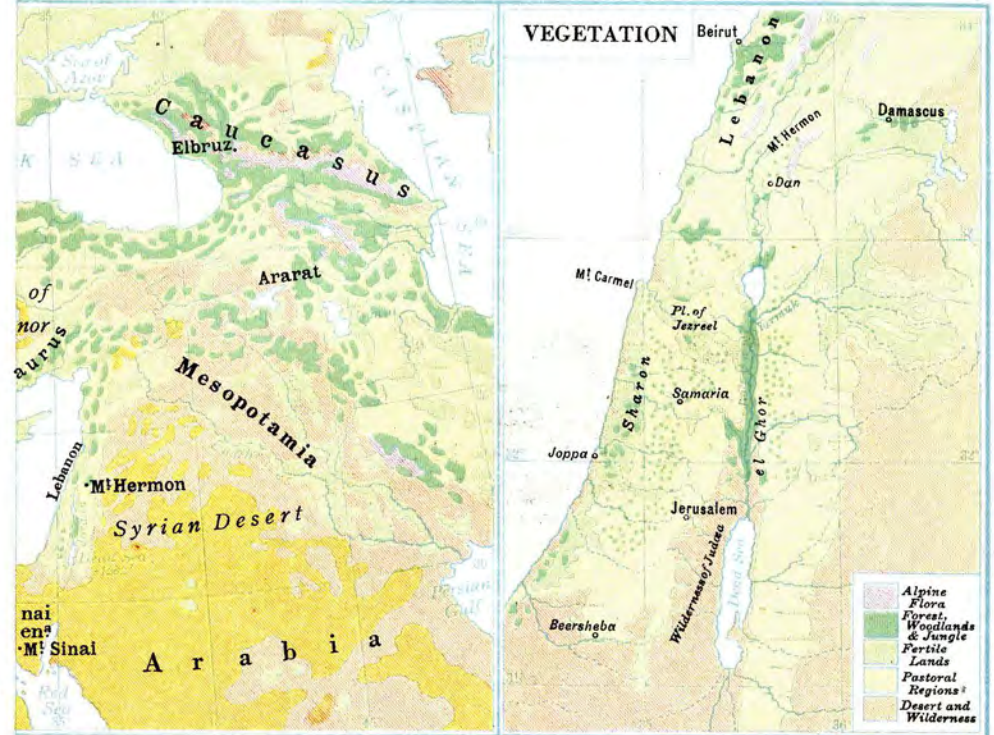
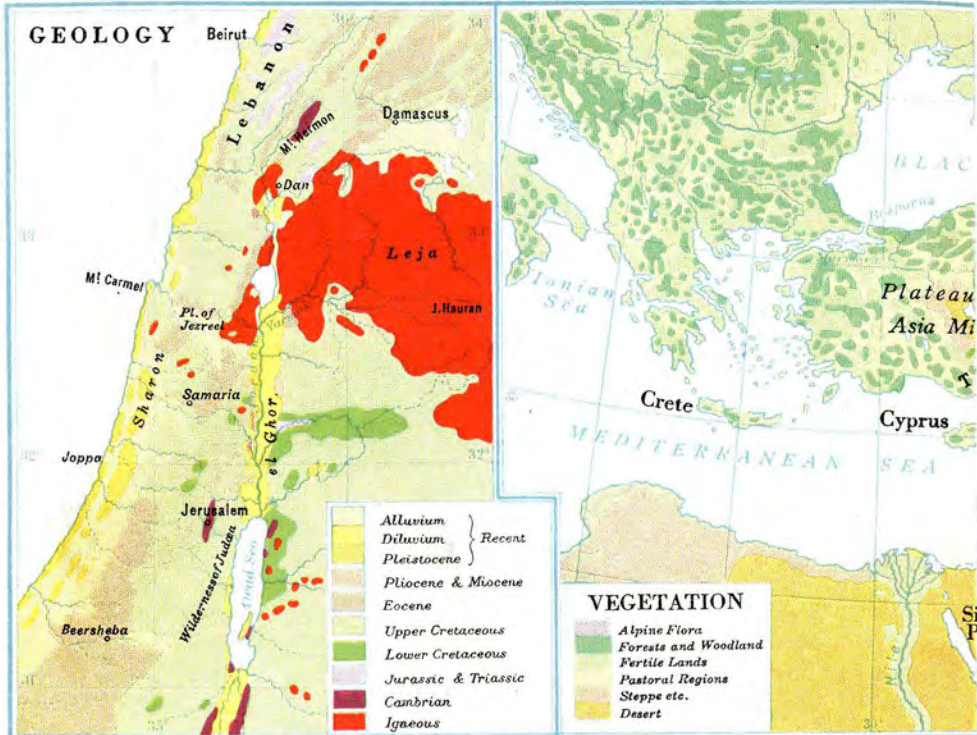


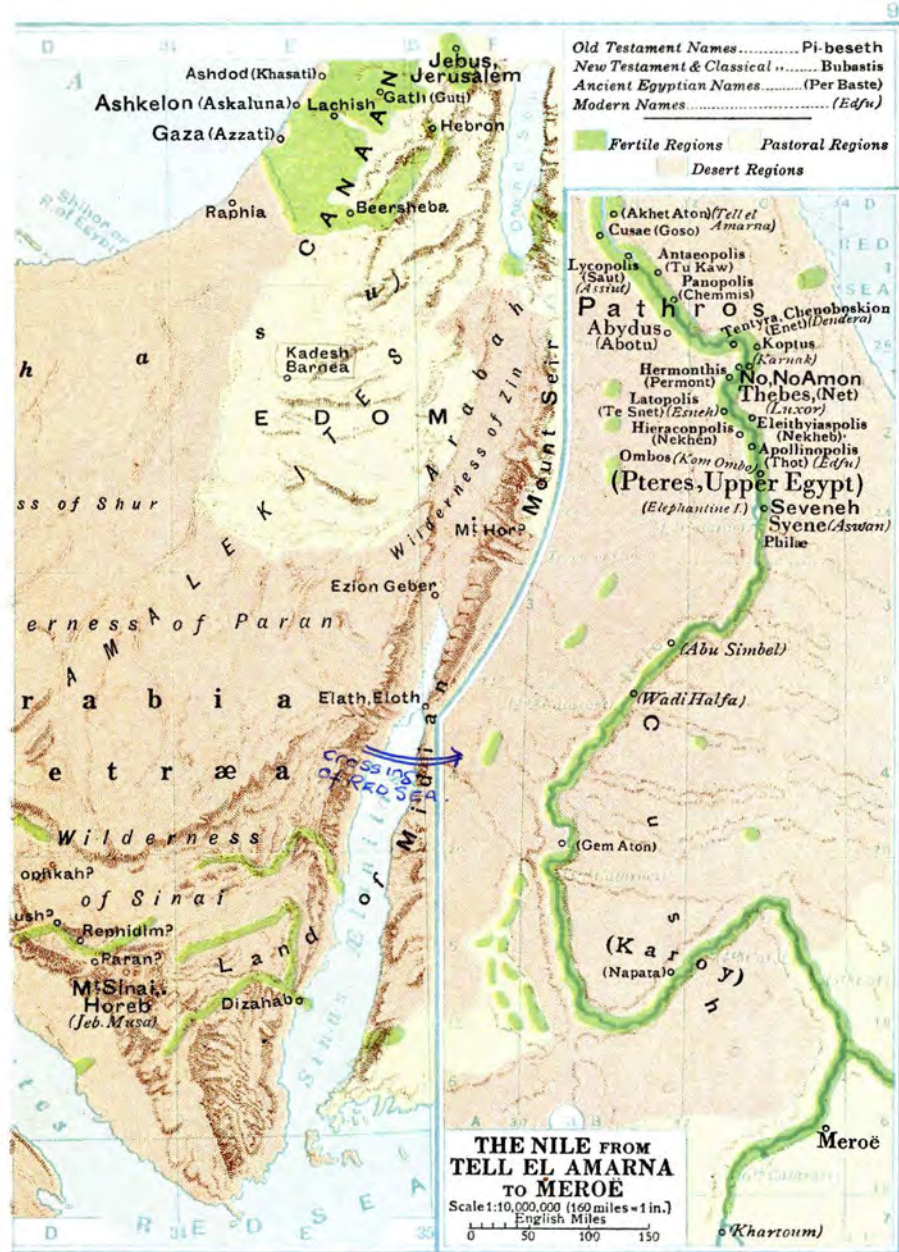
. JERUSALEM from a XII Centy Codex.





GEOLOGY, CLIMATE AND VEGETATION OF THE BIBLE LANDS AND PALESTINE





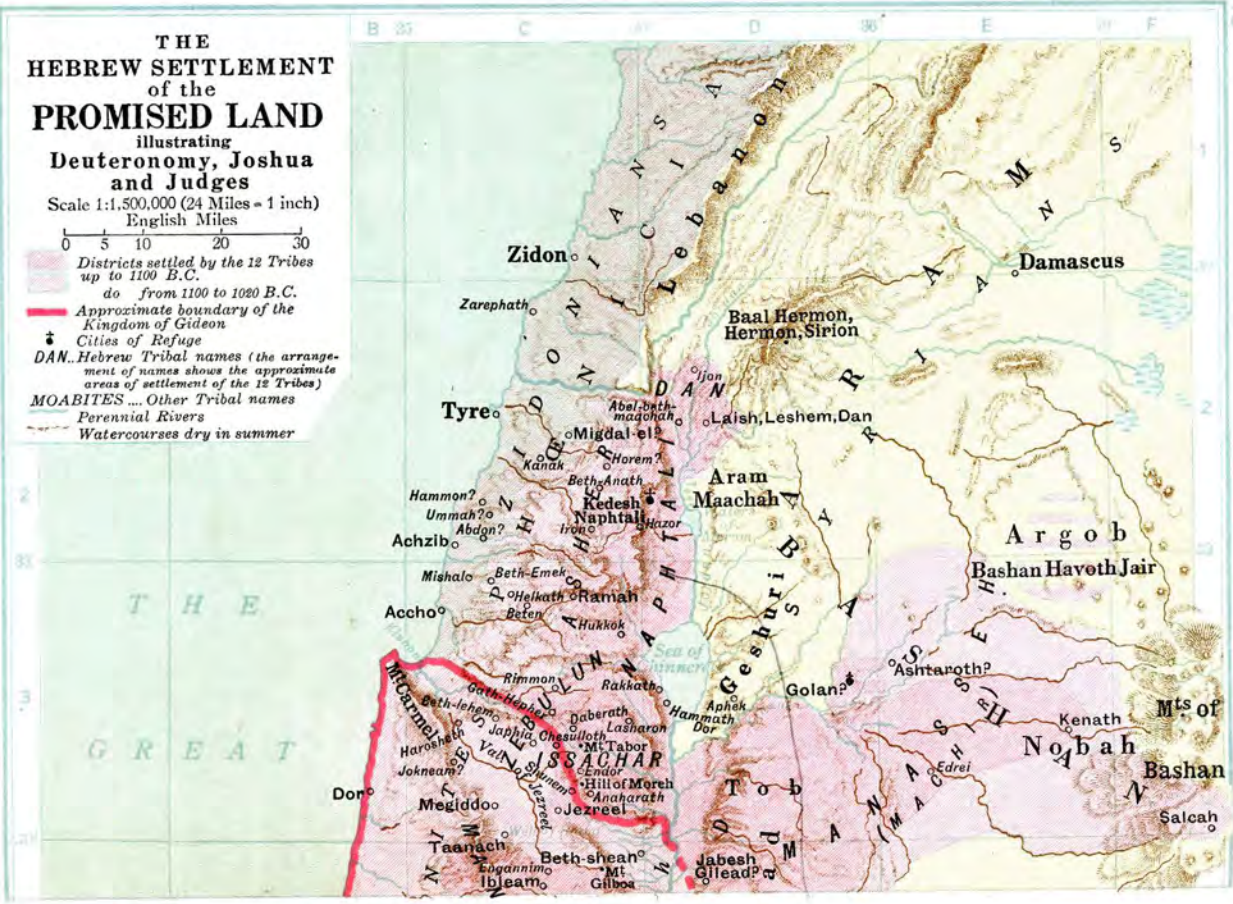
**THE
HEBREW SETTLEMENT
of the
PROMISED LAND**

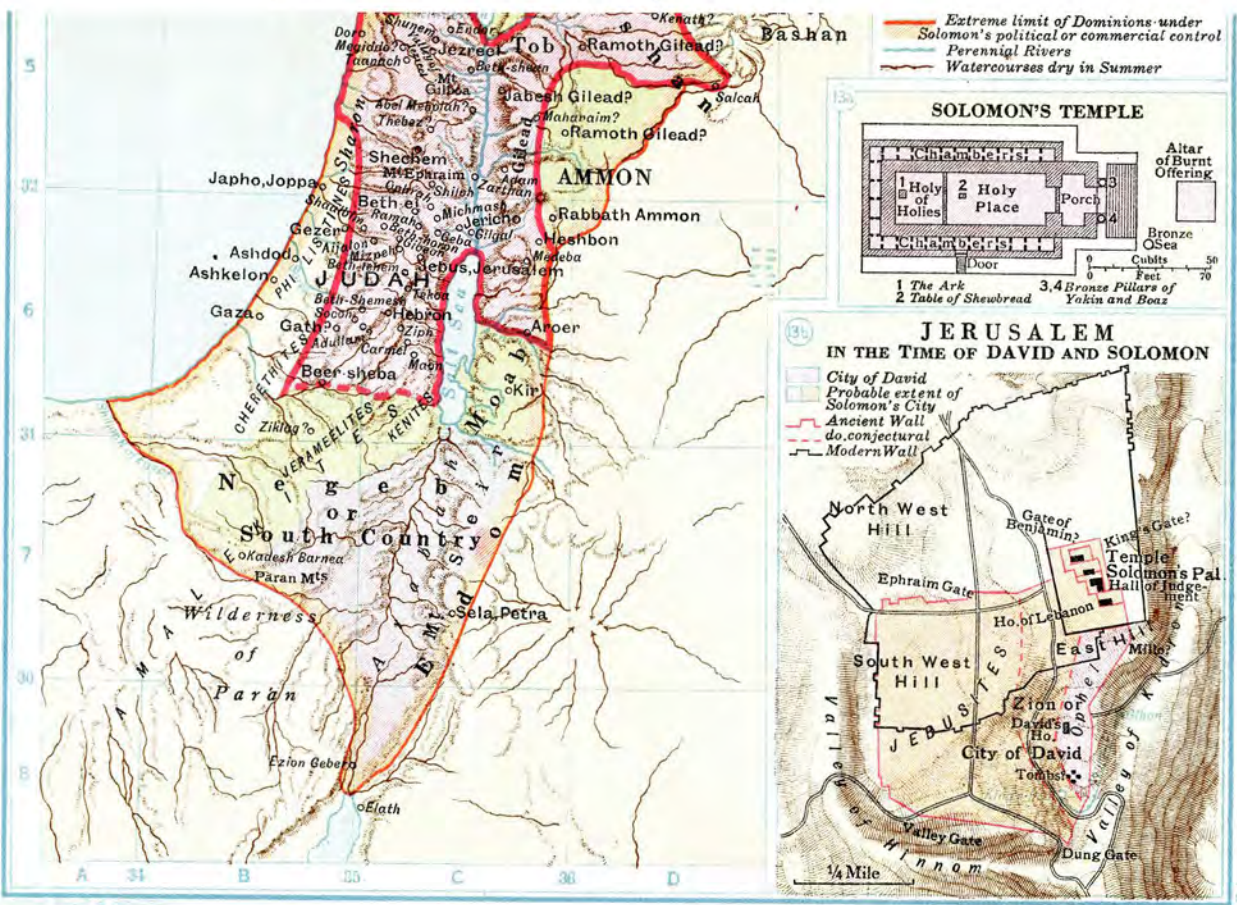
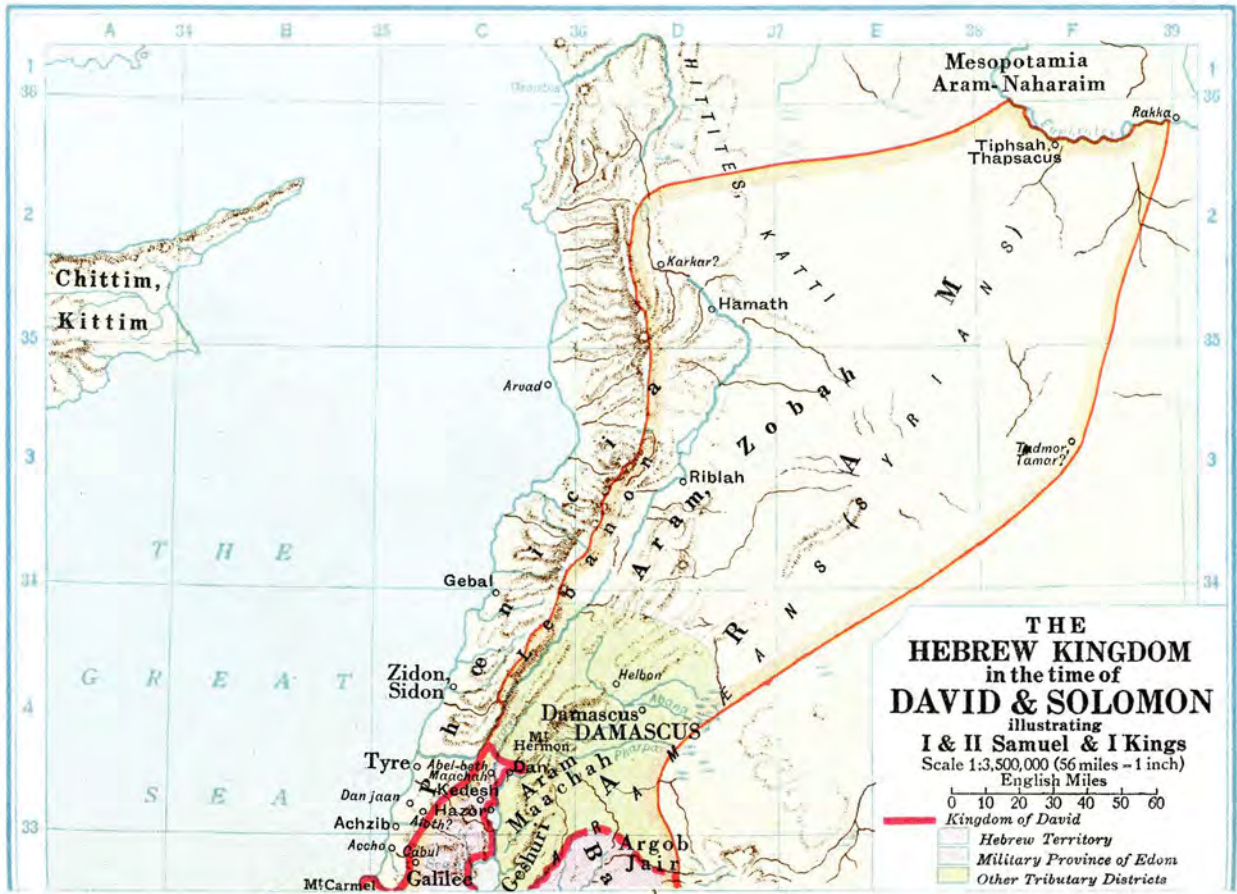
illustrating
**Deuteronomy, Joshua
and Judges**

Scale 1:1,500,000 (24 Miles = 1 inch)
English Miles

0 5 10 20 30

- Districts settled by the 12 Tribes up to 1100 B.C.
- do from 1100 to 1020 B.C.
- Approximate boundary of the Kingdom of Gideon
- Cities of Refuge
- DAN** Hebrew Tribal names (the arrangement of names shows the approximate areas of settlement of the 12 Tribes)
- MOABITES** ... Other Tribal names
- Perennial Rivers
- Watercourses dry in summer

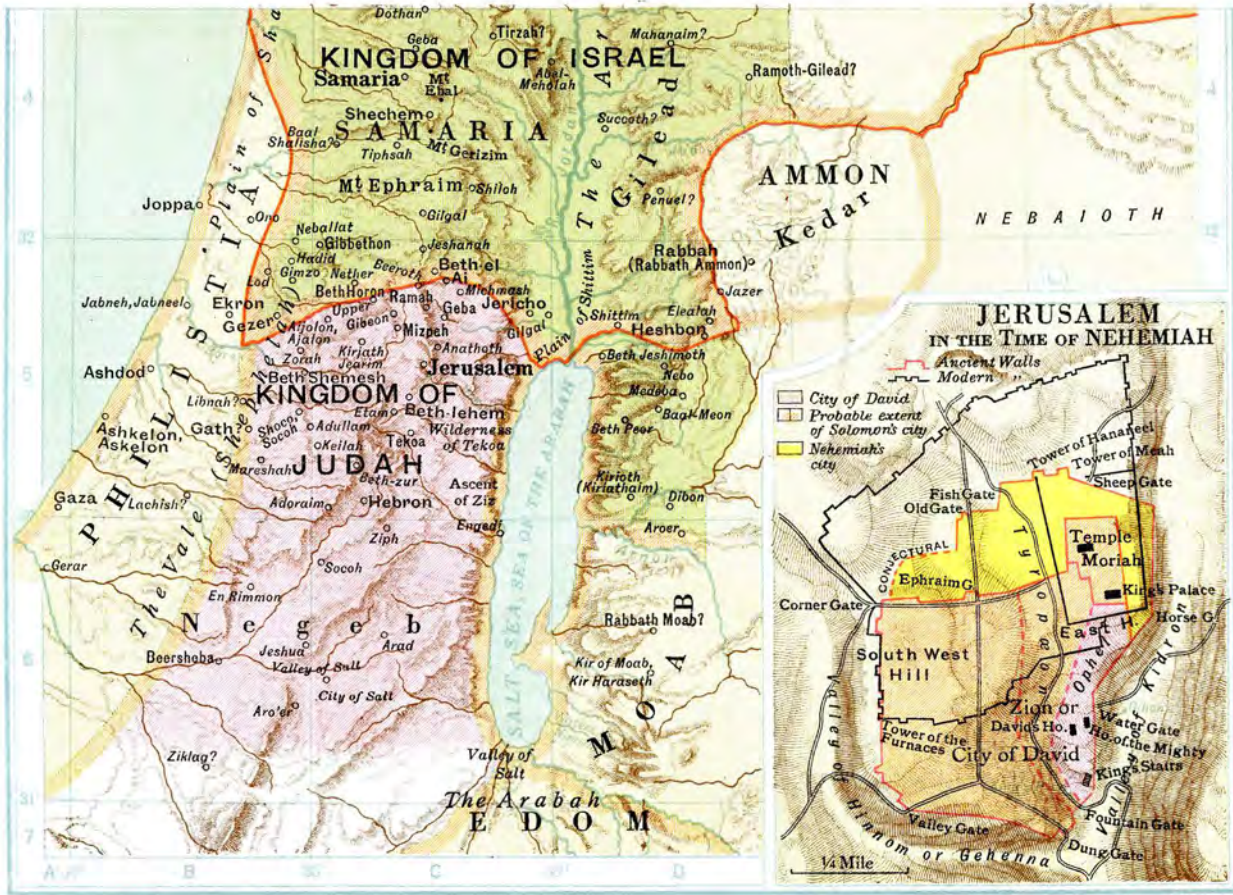


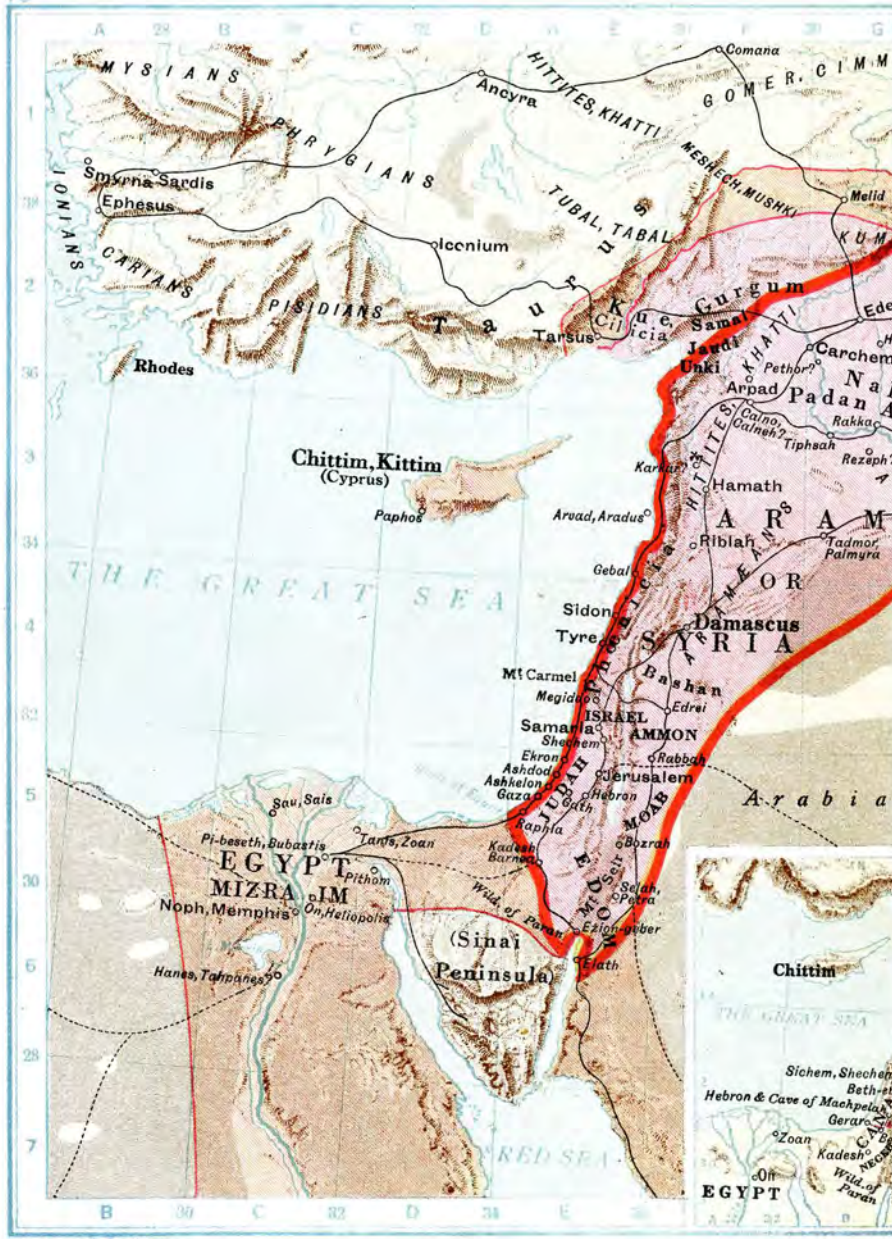


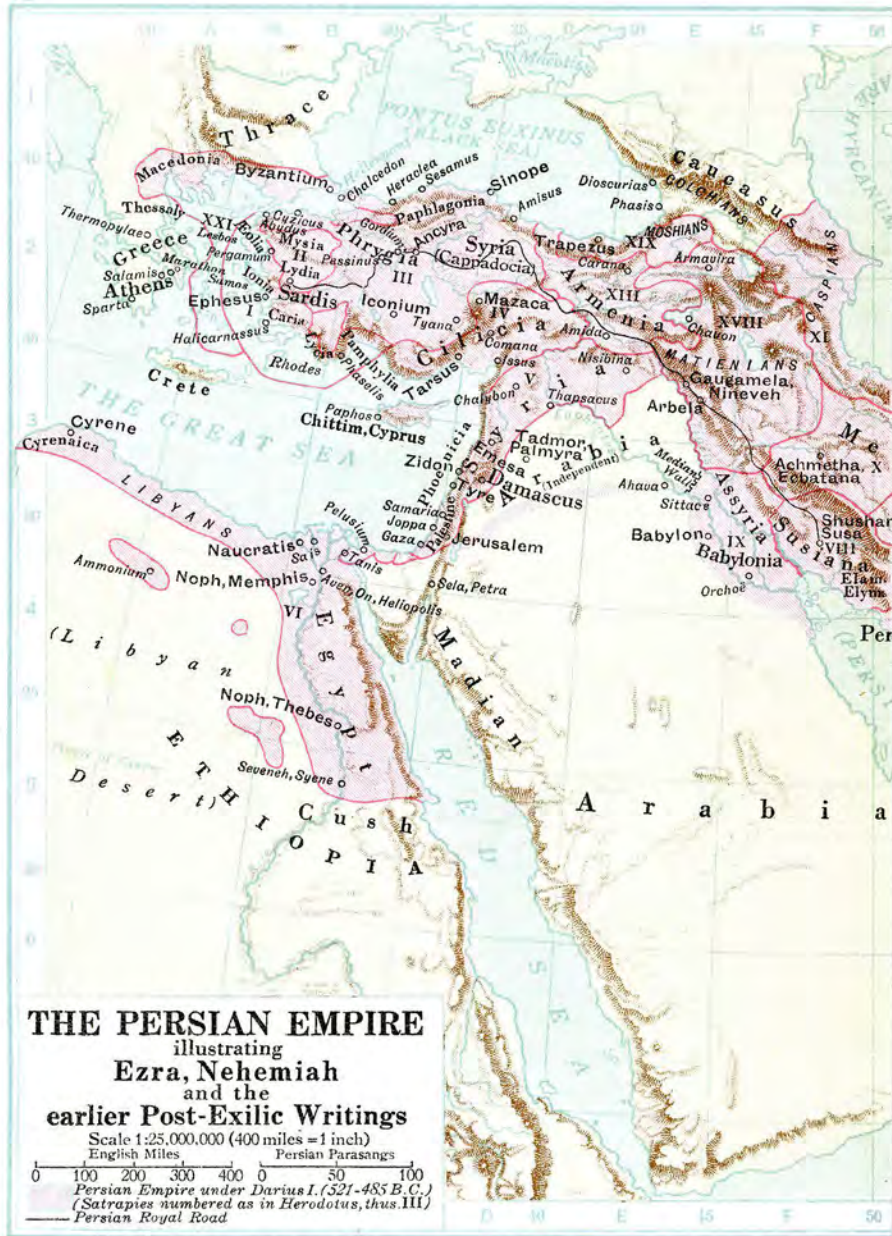
KINGDOMS OF JUDAH & ISRAEL

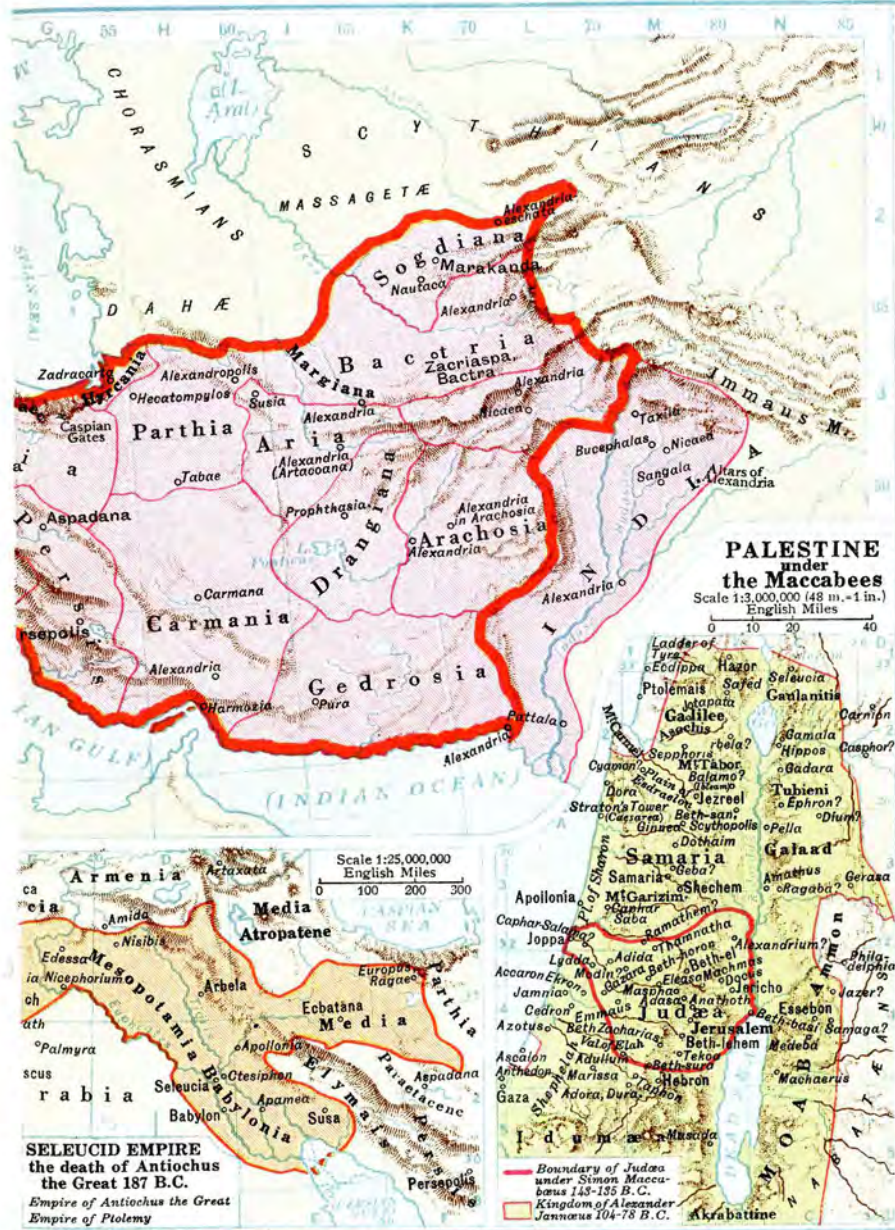
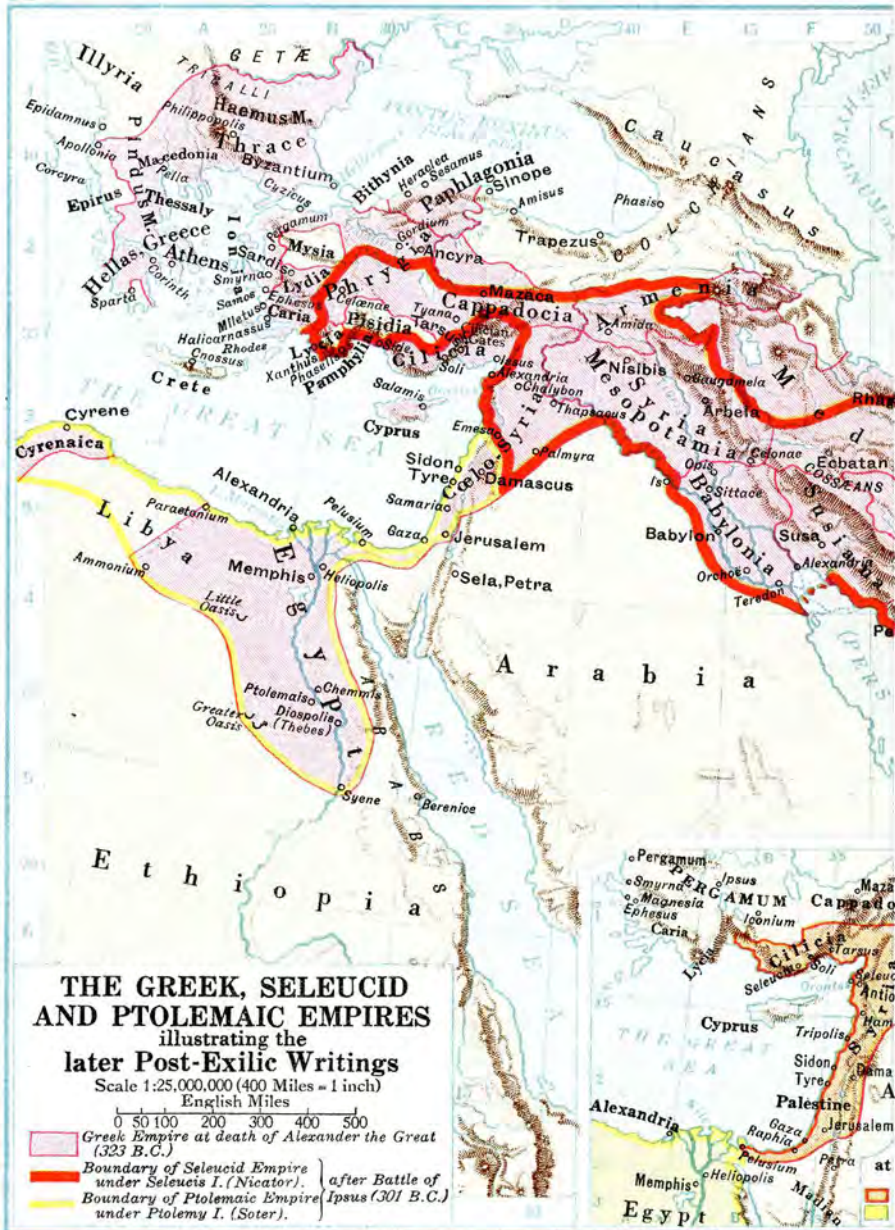
from 850 - 586 B.C.
illustrating I & II Kings & II Chronicles
Scale 1:1,500,000 (24 Miles = 1 inch)
English Miles

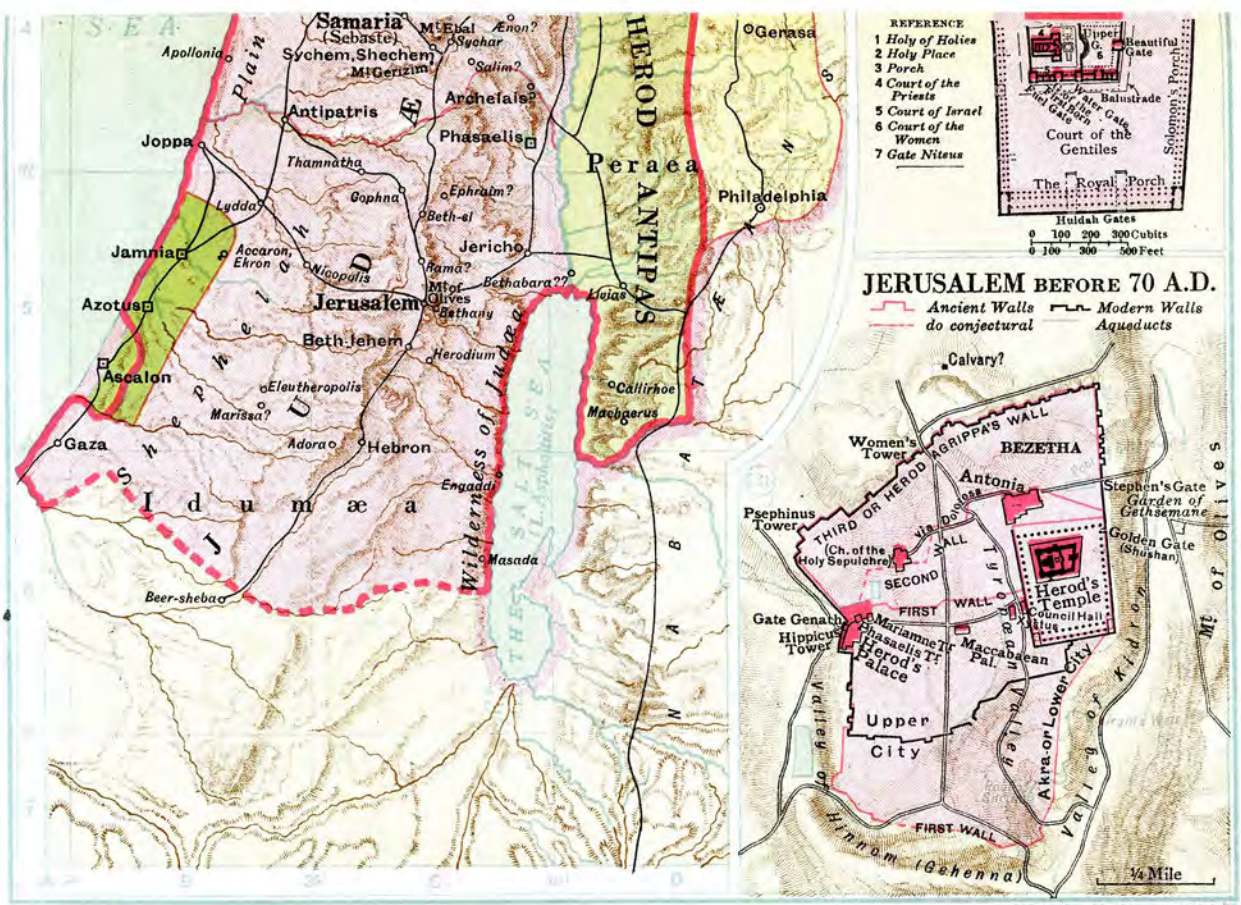
- Kingdom of Judah at its greatest extent
- Kingdom of Israel do do
- South-Western Boundary of Assyrian Empire under Sargon in 721 (after capture of Samaria)
- Boundaries of States tributary to Assyria in 721 B.C.
- Perennial Rivers
- Watercourses dry in Summer



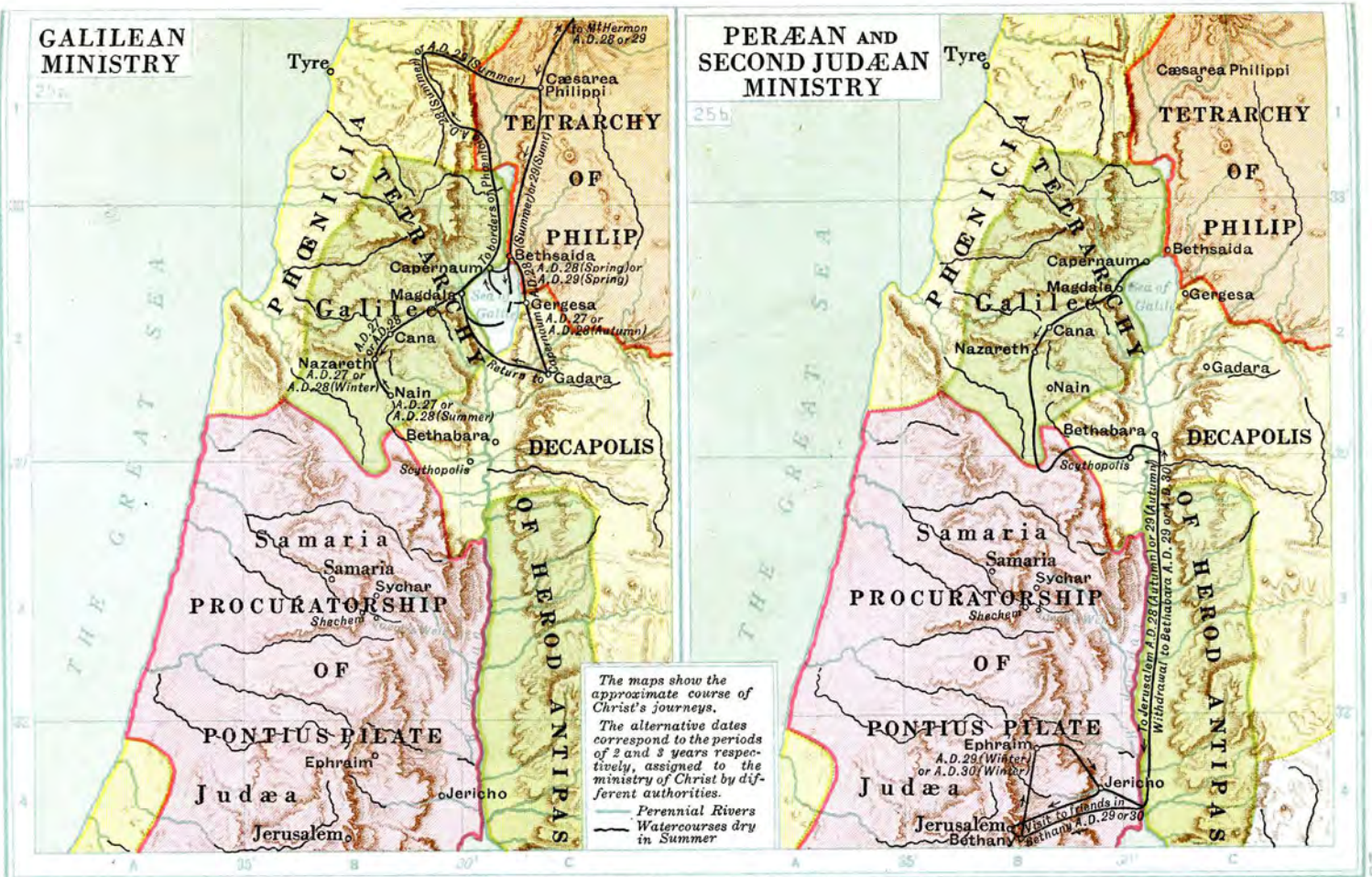
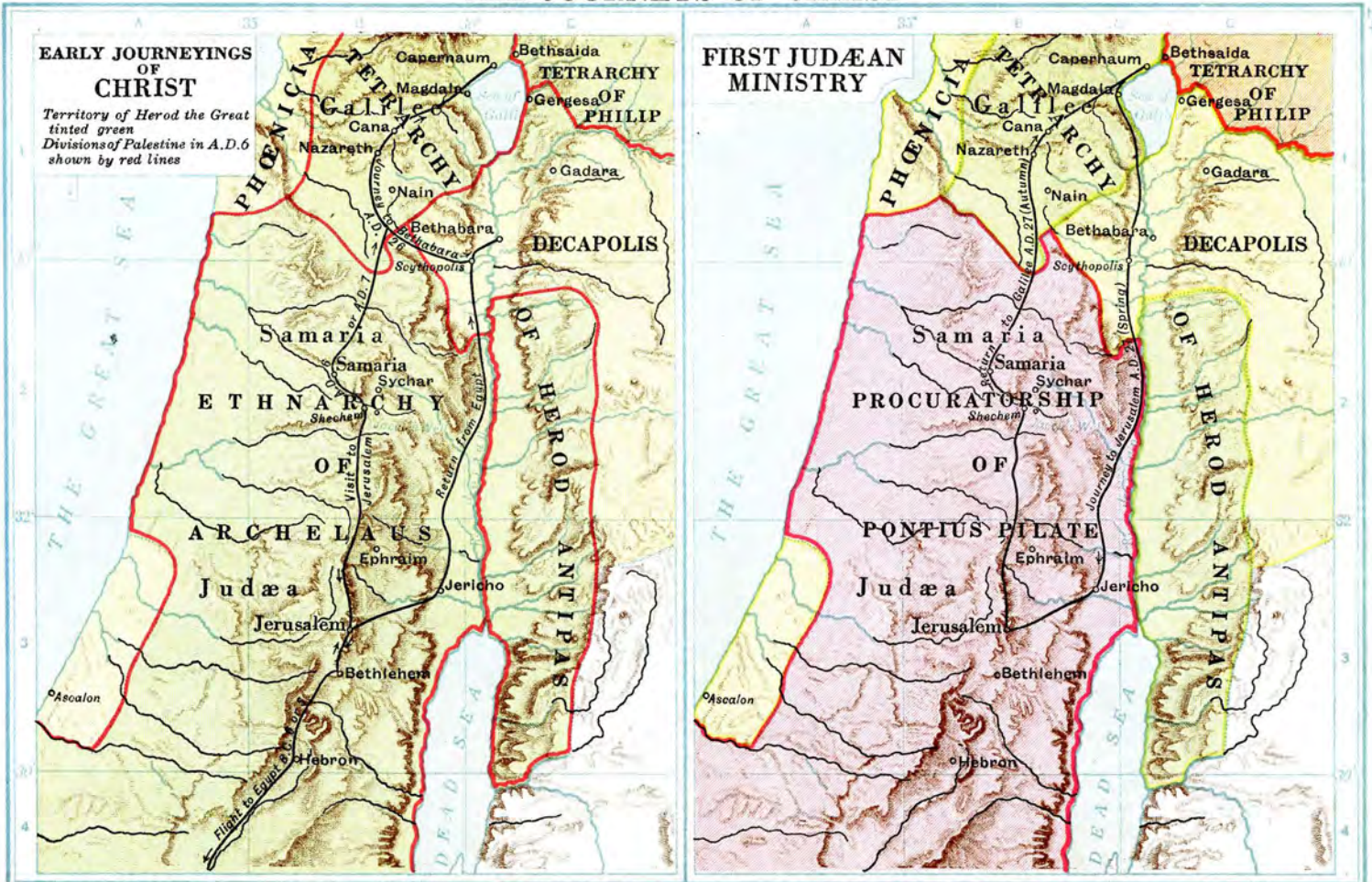








THE JOURNEYS OF CHRIST



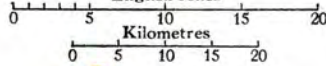
Scale 1:1,500,000 (24 miles = 1 inch) 0 5 10 15 20 25 English Miles



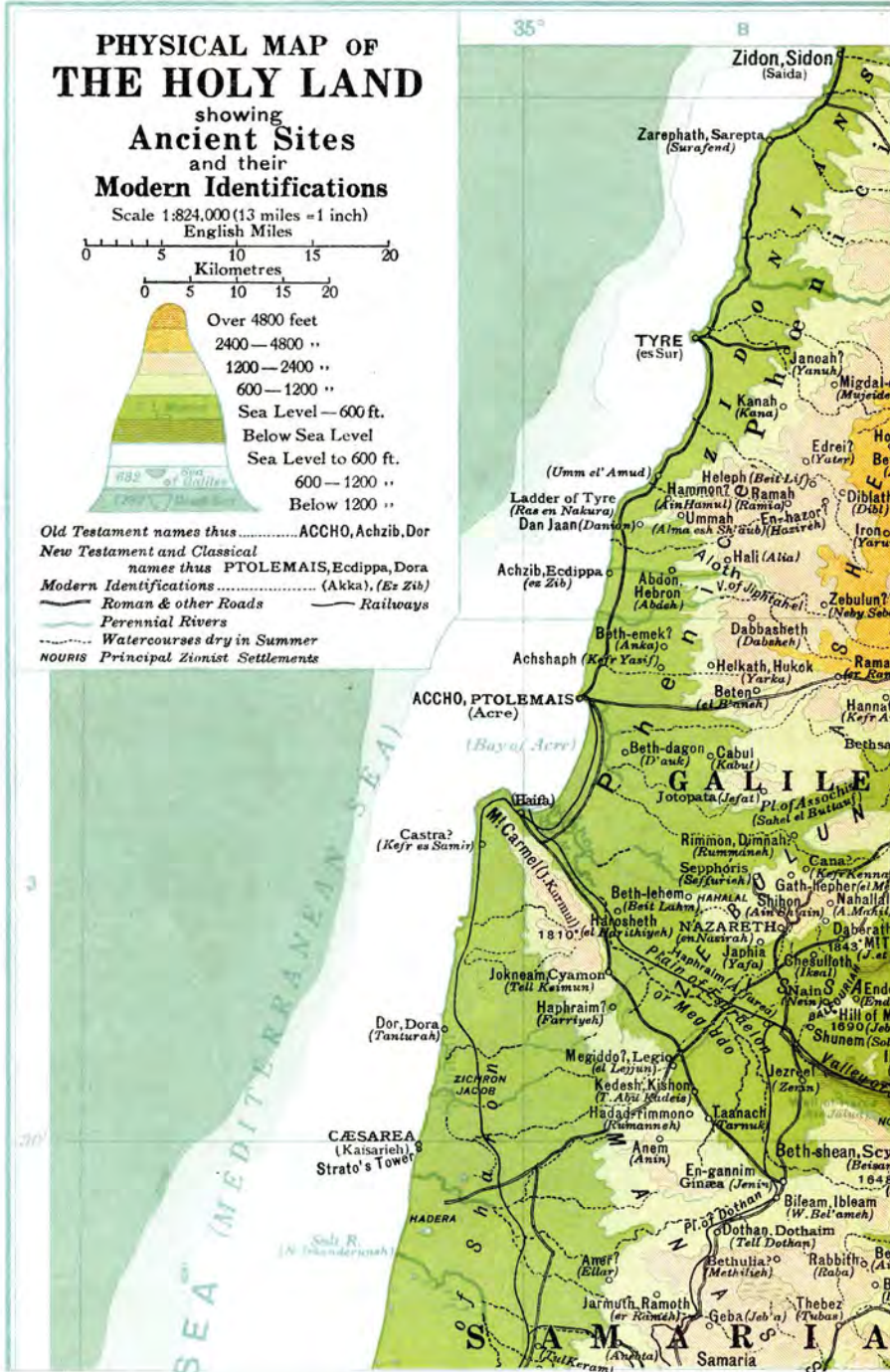
PHYSICAL MAP OF THE HOLY LAND

showing Ancient Sites and their Modern Identifications

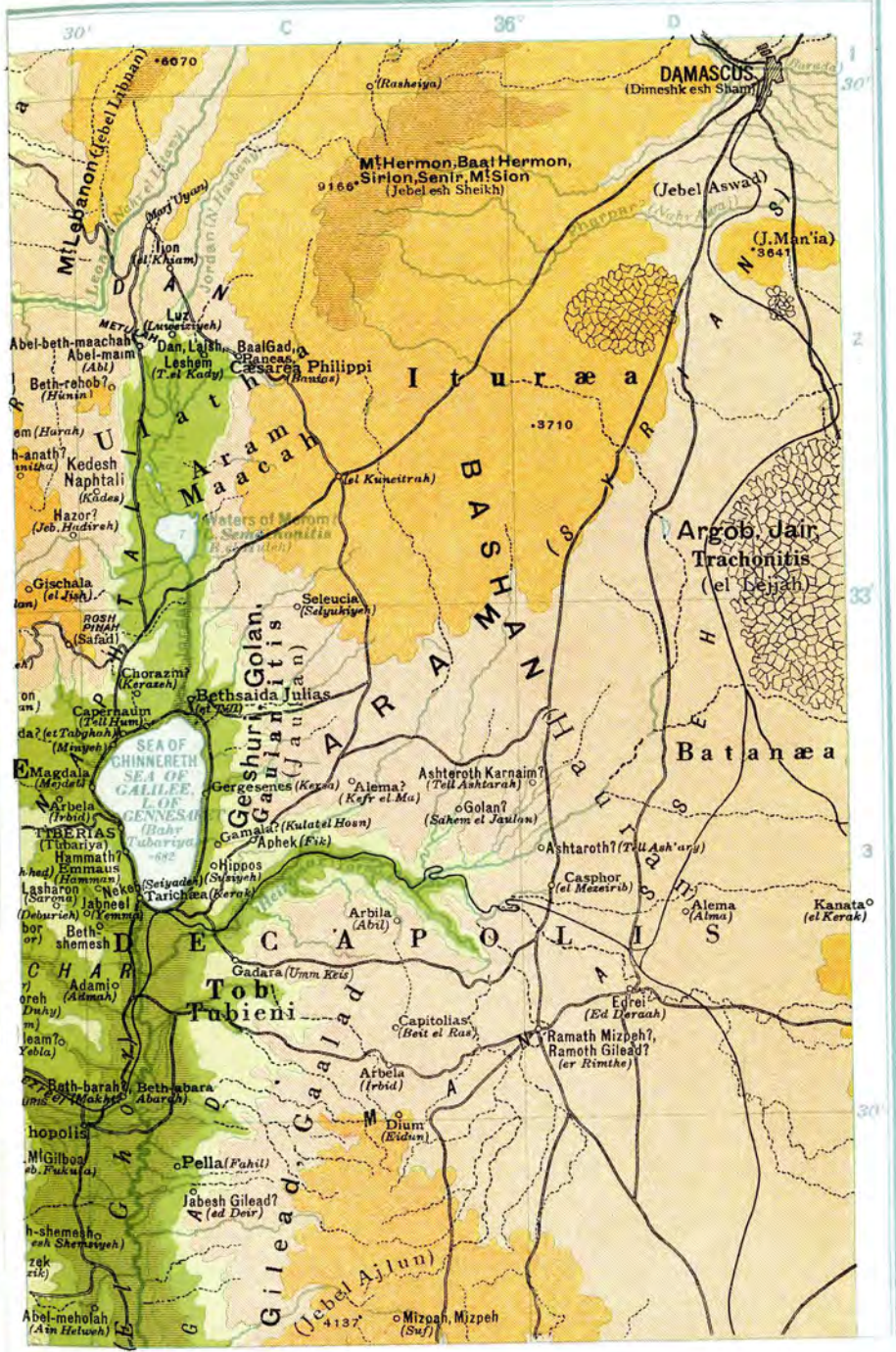
Scale 1:824,000 (1.3 miles = 1 inch) English Miles



Old Testament names thus ACCHO, Achzib, Dor
New Testament and Classical names thus PTOLEMAIS, Ecdippa, Dora
Modern Identifications (Akka), (Es Zib)
Roman & other Roads Railways
Perennial Rivers
Watercourses dry in Summer
NOURIS Principal Zionist Settlements

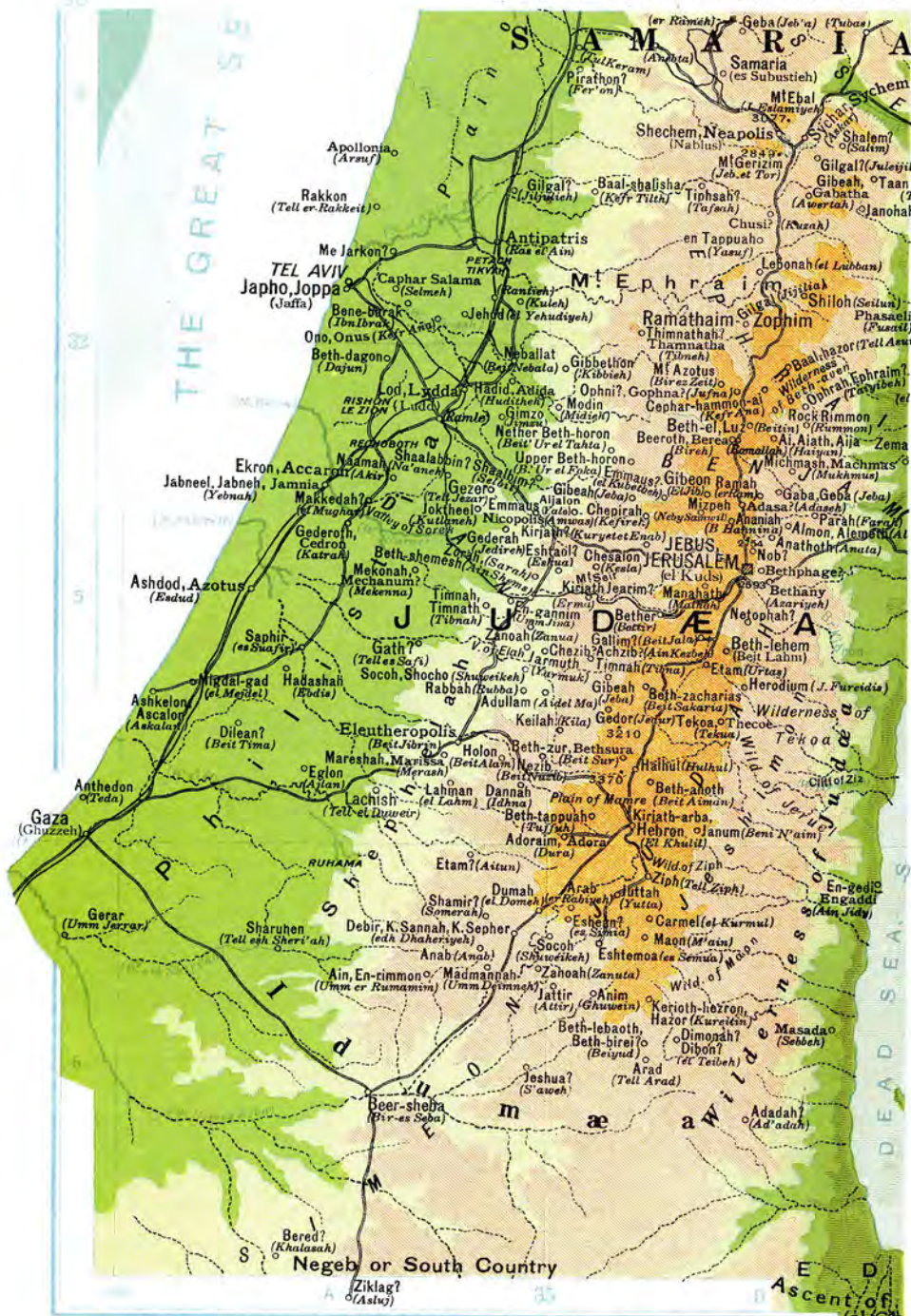


For southern part of



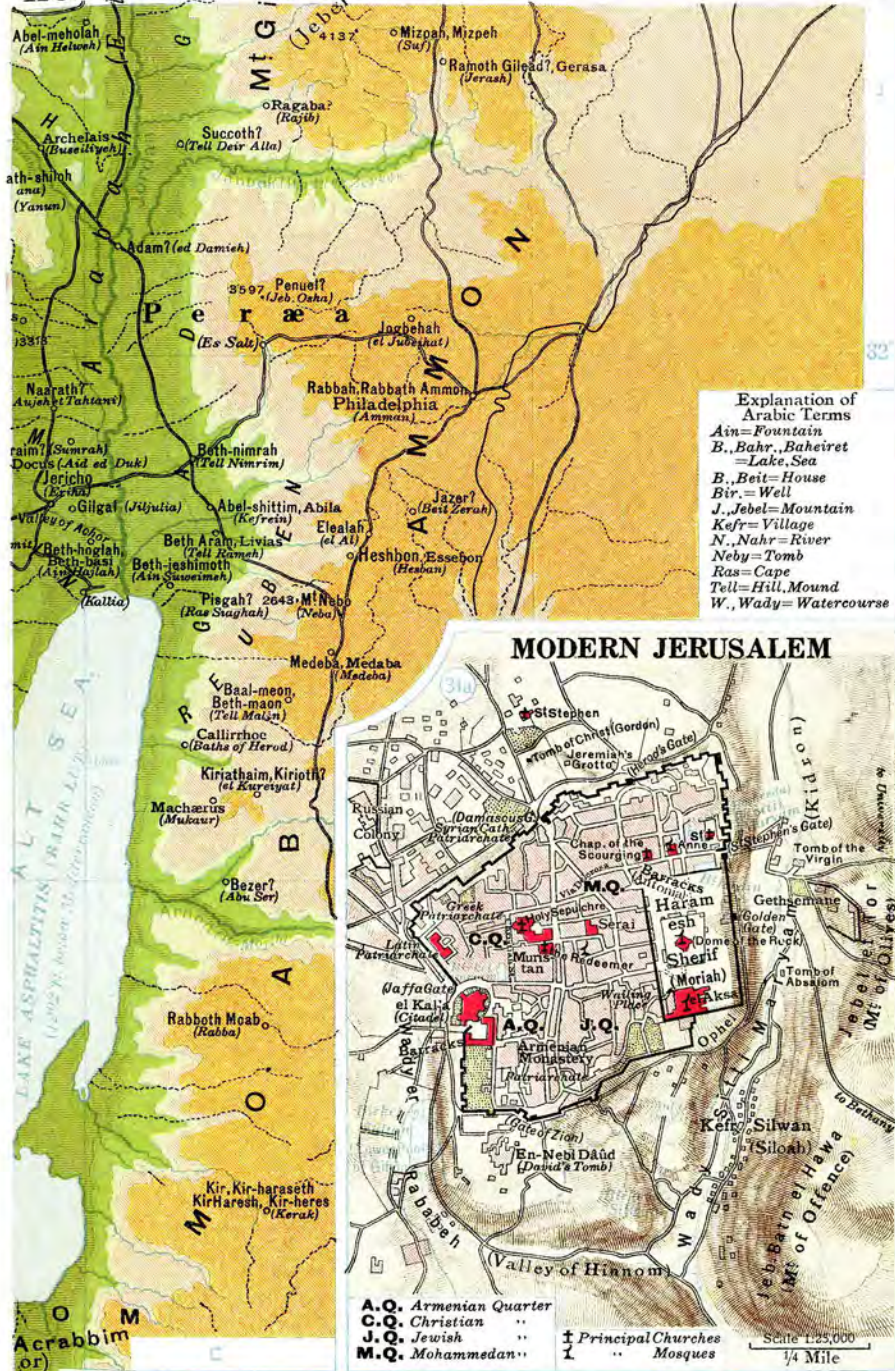
Holy Land, see Plates 30-31

PHYSICAL MAP OF THE



For colour reference, &c., see Plate 28

HOLY LAND (Southern Section)




MODERN JERUSALEM

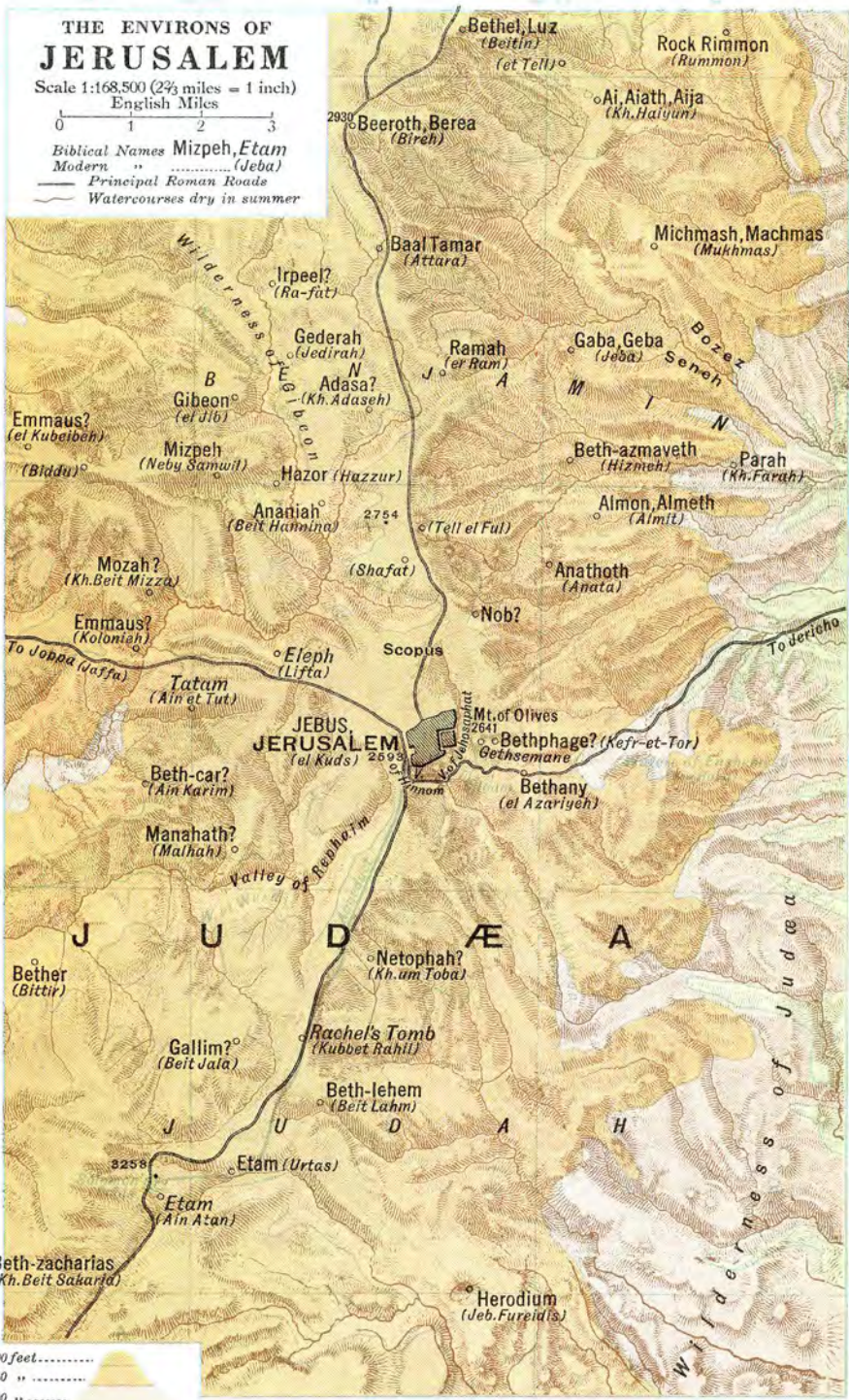


THE ENVIRONS OF JERUSALEM

Scale 1:168,500 (2 2/3 miles = 1 inch)
English Miles



Biblical Names Mizpeh, Etam
Modern " (Jeba)
Principal Roman Roads
Watercourses dry in summer



*Specially adapted for the use of
Sunday Schools and Scripture Classes*

**PHILIPS'
COMPARATIVE WALL ATLAS:
BIBLE LANDS**

LIST OF MAPS

1. *The Distribution of the Nations, illustrating Genesis.*
(Out of print for duration of war).
2. Egypt, the Sinai Peninsula, and the Promised Land, illustrating the Book of Exodus.
3. Syria and Mesopotamia, illustrating the Wanderings of Abraham and the Jewish Captivities.
The Persian Empire, illustrating Old Testament History.
4. Canaan as divided among the Twelve Tribes, illustrating the Books of Joshua and Judges.
5. The Holy Land in the time of the Kings, illustrating the Books of Samuel, the Kings and the Chronicles.
6. Palestine in the time of Christ, illustrating the Four Gospels.
7. The Journeys of St. Paul, illustrating the Acts and the Epistles.
The Roman Empire, illustrating the growth of the Early Christian Church.
8. Modern Palestine, showing the Physical Features and Identified Sites.

Size of each Map, 46 by 36 inches.

Per set of seven Maps mounted on cloth, on roller to turn over.

Set of seven Maps mounted on cloth and dissected to fold, with metal eyelets, in strong thumb-case.

Single Maps, mounted on cloth and varnished, with roller.

Single Maps, mounted on cloth and dissected to fold, with eyelets.

—PRICES ON APPLICATION—

GEORGE PHILIP & SON, LTD.

The London Geographical Institute, 32 Fleet Street, London, E.C. 4

PHILIP, SON & NEPHEW, Ltd., 7 Whitechapel, Liverpool, 1

PHILIPS' NEW SCRIPTURE ATLAS

By GEORGE PHILIP, F.R.G.S.

A series of 16 Coloured Plates containing 41 Maps and Plans illustrating the Historical Geography of Palestine and the Lands of the Bible, with Descriptive and Explanatory Notes on the Maps. Size 11 by 9 inches.

PHILIPS' ATLAS OF THE LIFE OF CHRIST

By JOHN STIRLING

32 pages, containing 21 full-page Maps, with Notes. A graphic method of tracing the journeys and incidents in the Life of Christ. Size 5½ by 9 inches.

PHILIPS' ATLAS OF THE ACTS AND THE EPISTLES

By JOHN STIRLING

32 pages, containing 23 full-page Maps and Notes. A graphic method of illustrating St. Paul's Journeys, the growth of the Early Christian Church, and Apostolic History generally. Size 5½ by 9 inches.

PHILIPS' ATLAS OF THE NEW TESTAMENT

By JOHN STIRLING

Consisting of the above two Atlases bound together. 44 full-page Maps printed in colours, with Descriptive and Explanatory Notes. The journeys of Jesus and the Apostles are traced and the different incidents marked at the places where they occurred so far as these may be determined. Size 5½ by 9 inches.

THE HOLY LAND

By E. M. SANDERS, D.Sc.

BOOK I.—THE LAND, THE PEOPLE AND THEIR WORK.
A scripture geography reader which is a valuable aid to Scripture Teaching in both Day and Sunday Schools. Complete: 68 pages, 67 illustrations.

Available also in two parts:

PART I.—THE LAND. 32 pages.

PART II.—THE PEOPLE AND THEIR WORK. 36 pages.

BOOK II.—BACKGROUND AND CUSTOMS.

A supplementary book. 64 pages, similarly illustrated.

—PRICES ON APPLICATION—

GEORGE PHILIP & SON, LTD.

The London Geographical Institute, 32 Fleet Street, London, E.C. 4

PHILIP, SON & NEPHEW, Ltd., 7 Whitechapel, Liverpool, 1